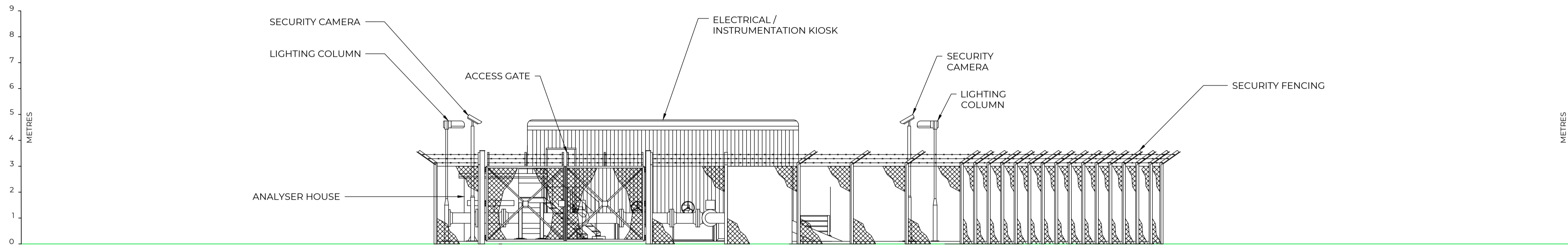
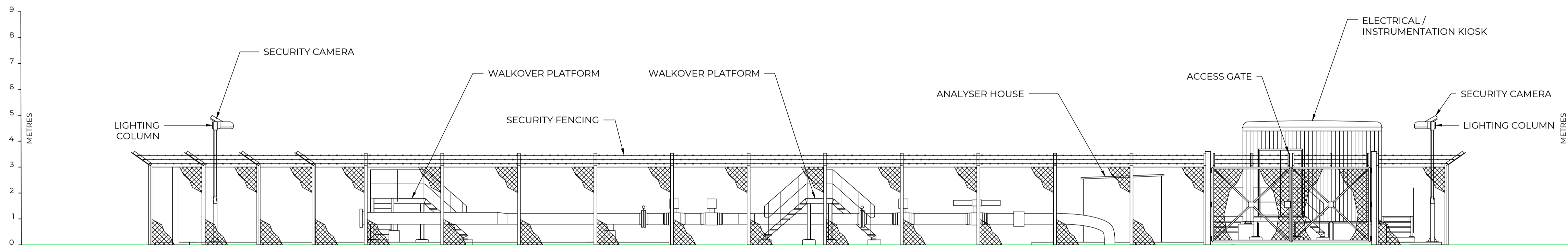


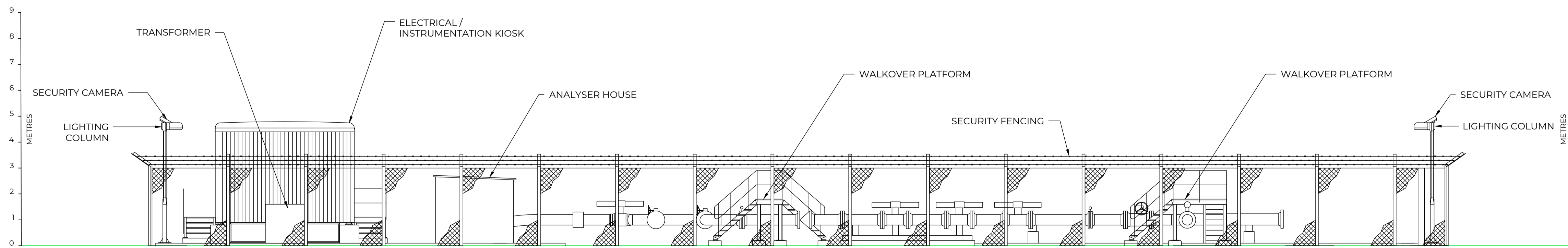
ELEVATION A - A LOOKING NORTH



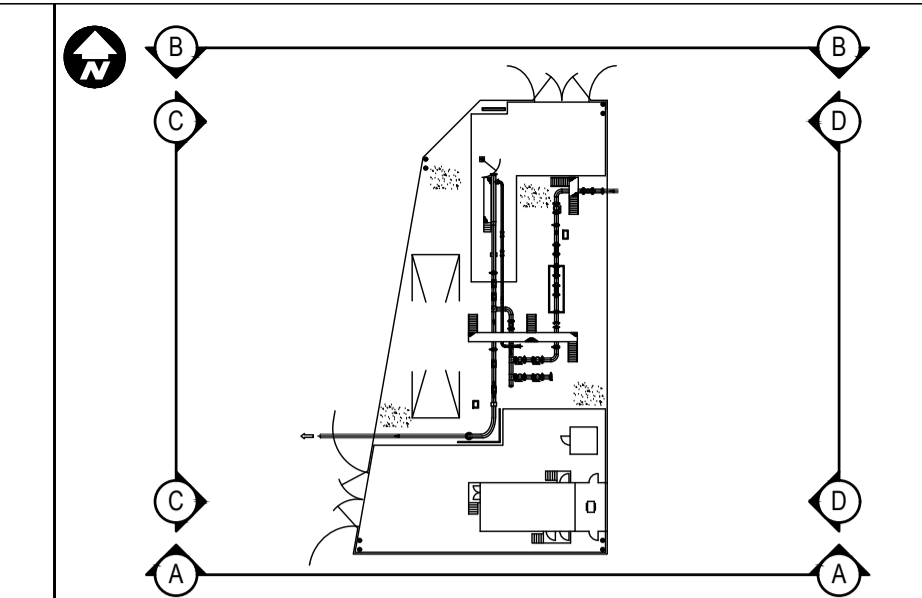
ELEVATION B - B LOOKING SOUTH



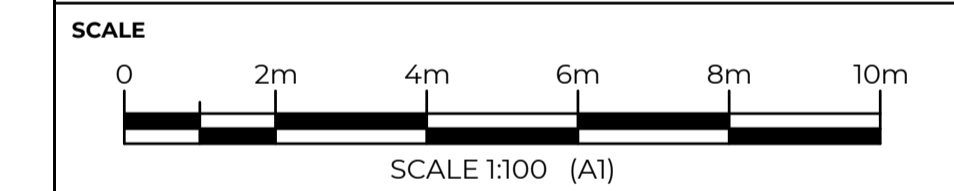
ELEVATION C - C LOOKING EAST



ELEVATION D - D LOOKING WEST



Key :



Mapping reproduced by permission of Ordnance Survey on behalf of HMSO.
Contains OS data © Crown Copyright and database right 2023
Ordnance Survey License Number: 0100031673



Liverpool Bay CCS Limited (a member of the Eni SpA group)

PROJECT TITLE
Padeswood Carbon Dioxide Spur Pipeline

DRAWING TITLE
Padeswood AGI Proposed Elevations

DRAWING STATUS
FOR TCPA SUBMISSION

DRAWN TDM	CHECKED MH	APPROVED SRB	AUTHORISED AV
SCALE @ A1 SIZE 1:100		DATE 30-01-2025	REVISION -

DRAWING NUMBER
70116227-PW.2.2.3-EL-Sheet1